



## AR Geo-Pen

Measure accuracy of < 1% margin of error  
 Support group control, instant cloud upload.  
 Suitable for construction management  
 and field survey work

\* Does not include phone  
 for Android (iOS in development)



- AR Technology, Integrating traffic accident vehicle icon and position. Real-time measurement, record, and uploading.



- Removes need to carry documents during quality inspections. Share notes and measure data over the cloud. Speeding up work process.




- Replace traditional paper layout plans. Directly display pipeline information and distribution on phones and provides measuring and marking features.




smarttaipei  
**Smart Taipei Innovation Award**

71% Process Time Saved, Reduce Traffic Police Work

 tech.sales@pilotgaea.com.tw

 6F., No. 262, Wenxin Rd., Gushan Dist.,  
 Kaohsiung City 804615, Taiwan (R.O.C.)

 (07)554-8288



AR Location  
 Measurement  
 +  
 Integrated  
 Drawing System

Time Save 71%



Fast Scene  
 Creation



# Eye Cam


Shoot first, measure later. Assist in office work.  
Record geological coordinates on construction sites.  
Cloud saving support, access at any time.



Construction Inspection



Indoor Design



Environment Preservation



Police / Insurance Work

# AR Geo-Camera

Integration with GIS map data.  
Integration with IoT sensors.  
Monitor site, road safety.

AR

## Smart monitoring

- 2D Map Data
- 3D Spatial Information
- Sensors
- Real-Time Footage



Overlaying real-time video footage over map data to display information.

More examples

